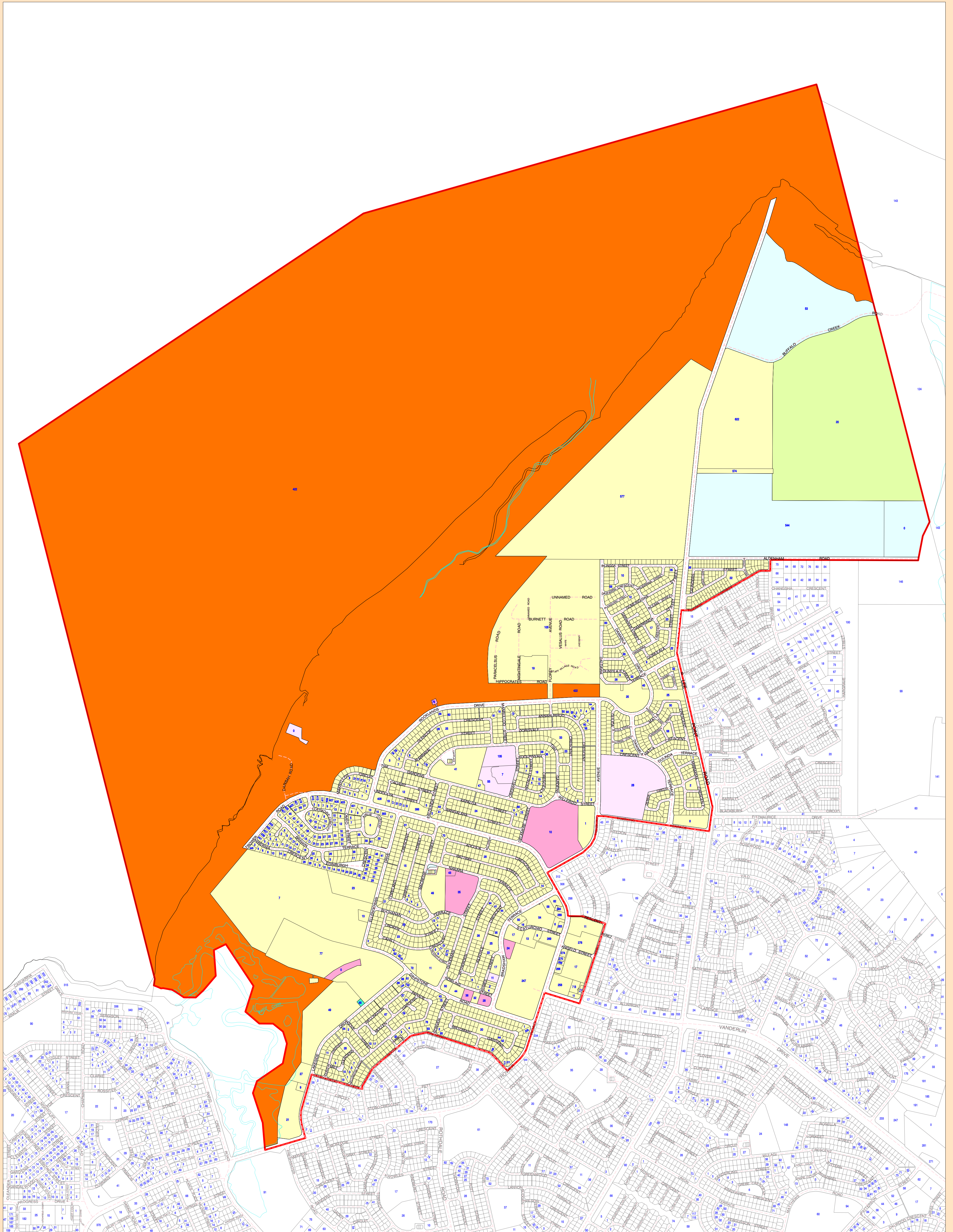
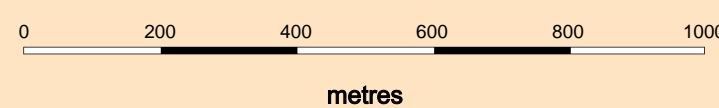


CASUARINA



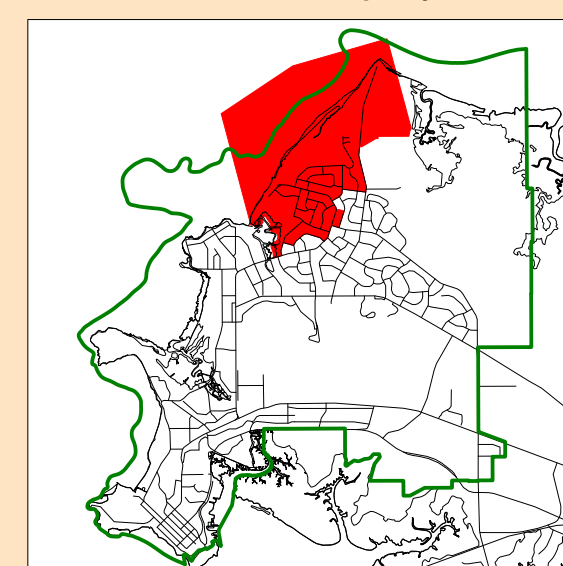
LEGEND

- | | | | |
|---|---------------------------|---|------------------------|
|  | CROWN LEASE IN PERPETUITY |  | RESERVE |
|  | CROWN LEASE TERM |  | SPECIAL PURPOSES LEASE |
|  | FREEHOLD |  | VACANT CROWN |
|  | GOV'T SET ASIDE | | |



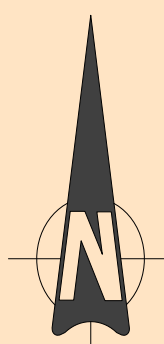
HORIZONTAL DATUM : GDA94
DATE OF CADASTRE : 17 October 2019

LOCALITY DIAGRAM Darwin Municipality



2020 Electoral Boundaries Casuarina

Darwin Municipality
Darwin Subregion



This map was produced on the Geocentric Datum of Australia 1994 (GDA 94). For most practical purposes GDA94 coordinates and satellite derived (GPS) coordinates based on the World Geodetic System 1984 (WGS84) are the same.



L1, Energy House, 18-20 Cavenagh St, Darwin City
GPO Box 1680 Darwin NT 0801
<http://www.dipl.nt.gov.au>