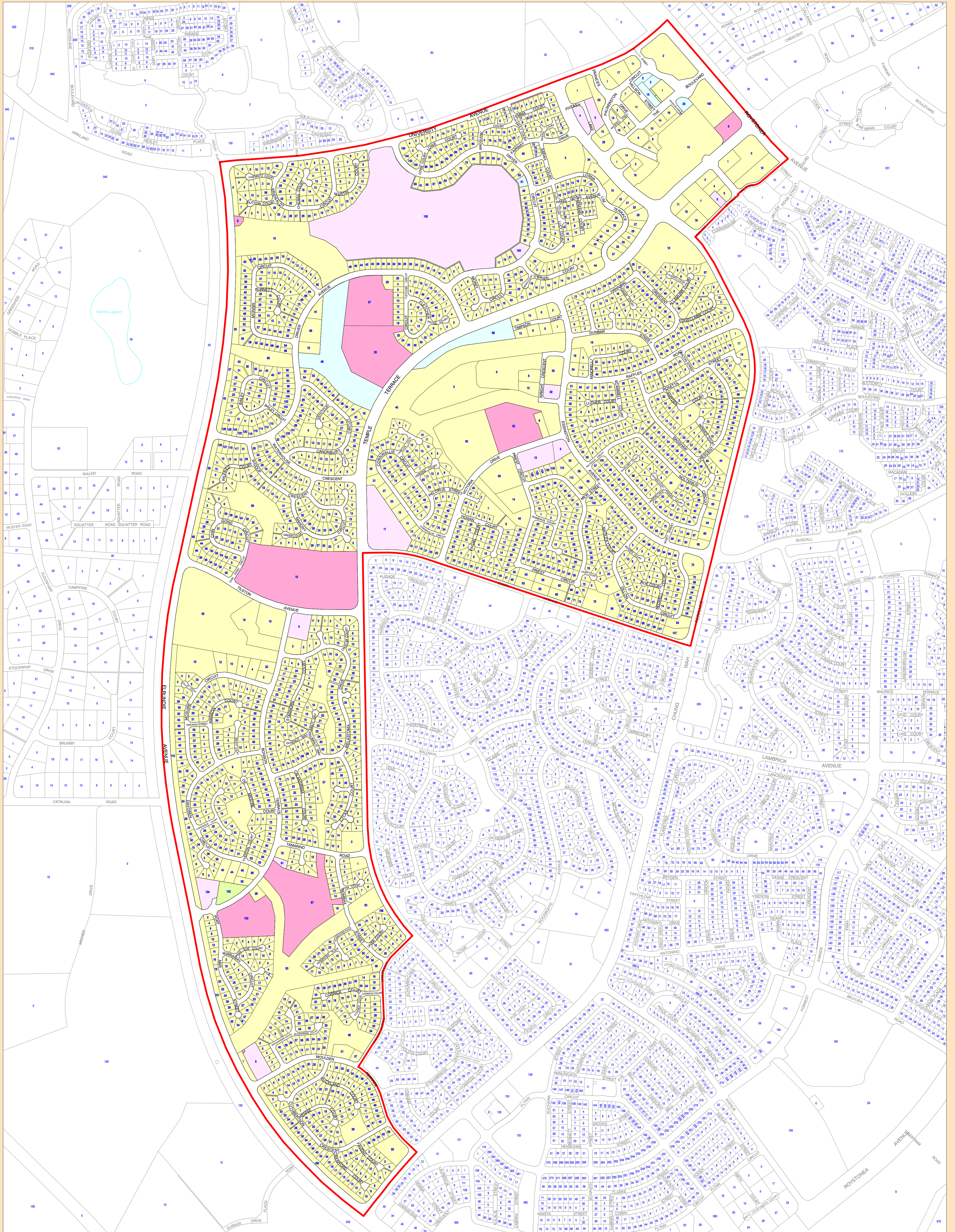
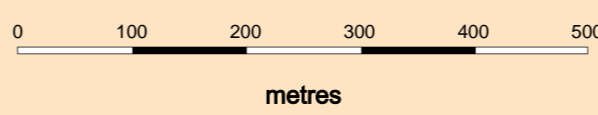


DRYSDALE

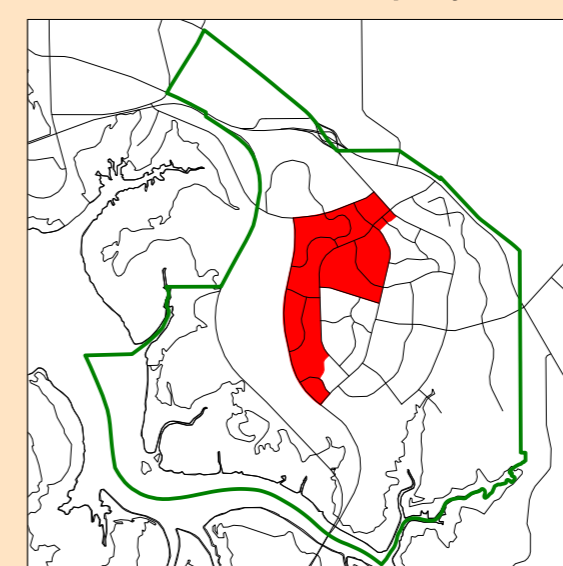


LEGEND

- CROWN LEASE IN PERPETUITY
- CROWN LEASE TERM
- FREEHOLD
- GOVT SET ASIDE
- VACANT CROWN

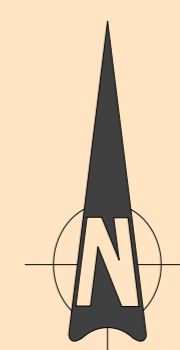


LOCALITY DIAGRAM Palmerston Municipality



2020 Electoral Boundaries Drysdale

Palmerston Municipality
Palmerston Subregion



This map was produced on the Geocentric Datum of Australia 1994 (GDA 94). For most practical purposes GDA94 coordinates and satellite derived (GPS) coordinates based on the World Geodetic System 1984 (WGS84) are the same.

L1, Energy House, 18-20 Cavenagh St, Darwin City
GPO Box 1680 Darwin NT 0801
<http://www.dipl.nt.gov.au>



HORIZONTAL DATUM : GDA94
DATE OF CADASTRE : 8 October 2019

The Northern Territory of Australia does not warrant that the product or any part of it is correct or complete and will not be liable for any loss, damage or injury suffered by any person as a result of its inaccuracy or incompleteness. You are encouraged to notify any error or omission in the material by calling (08) 8995 5317.