

25 March 2023

NT Electoral Commission  
Redistribution Committee  
GPO Box 2419  
Darwin NT 0801  
[secretariat.ntec@nt.gov.au](mailto:secretariat.ntec@nt.gov.au)

To whom it may concern,

**RE: COUNTRY LIBERAL PARTY SUBMISSION: 2023 BOUNDARY REDISTRIBUTION**

The Country Liberal Party (**CLP**) welcomes the opportunity to provide suggestions to the 2023 redistribution of electoral boundaries and I am pleased to submit the following on behalf of the CLP.

We have approached this redistribution by paying careful attention to the principles set out in s139(A) of the *Electoral Act 2004*. We have then assessed our suggestions and feedback against the list of matters that must be given proper consideration pursuant to s13 of the *NT (Self-Government) Act 1978*.

Our submission also addresses electorate name changes that we submit, is required for the electorate of Wanguri and should be considered for other 'suburb named' seats in Darwin. The CLP is in favour of replacing these with names of great importance to the Territory.

The electorates of Spillett, Wanguri and Mulka are presently significantly over quota and, with anticipated growth, are at risk of exceeding quota by 20%. While there are a number of electorates that are presently beneath quota, we do not believe any electorate is at risk of falling below quota by 20%.

Adhering to principle s139A(e) *Electoral Act 2004* we have focussed this initial suggestion on reducing the elector number in these at-risk electorates and avoiding unnecessary change elsewhere.

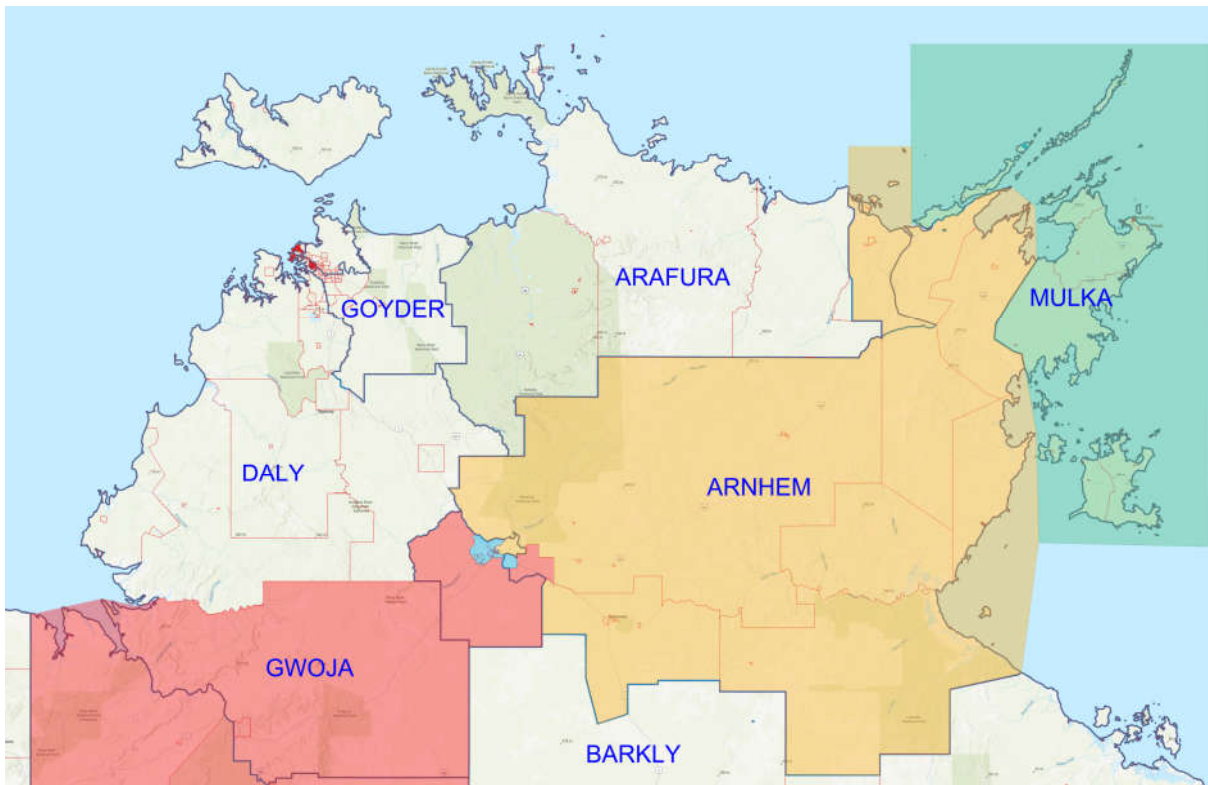
**Alice Springs & Barkly**

We suggest no change to the boundaries of Araluen, Braitling, Namatjira and Barkly given that the available data shows them presently at 100%, 100%, 99% and 96% of quota respectively.

**Top End Rural**

With Goyder and Nelson at 100% and 99% of quota respectively, we suggest no change to these electorate boundaries.

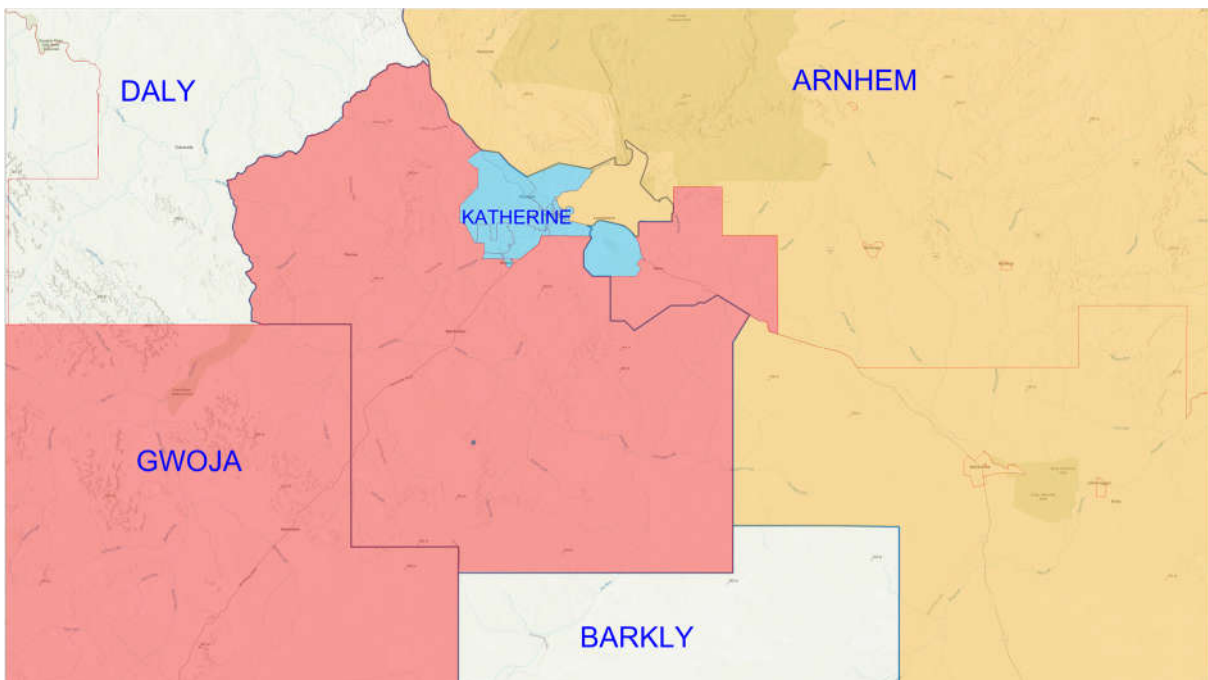
## Top End Remote Electorates



### Katherine Region

At 92% of quota, we suggest that elector numbers at Gwoja be increased by incorporating SA1 70205106802 and 70205106808 from Daly and 70205106722 which is currently split between Katherine and Arnhem.

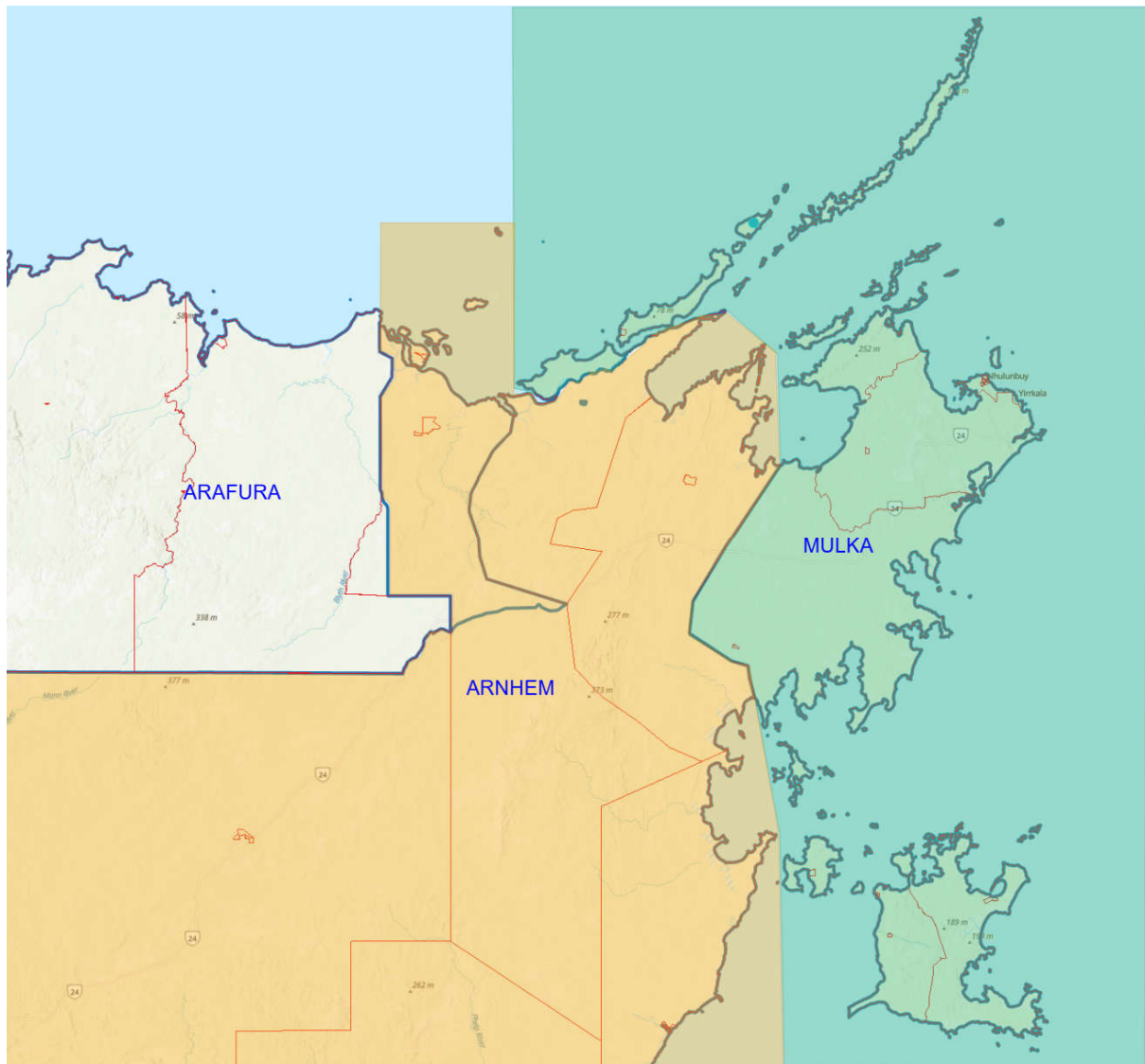
Katherine elector numbers are rebalanced through the exchange of 70205106717 (Tindal) and 70205106718 with Arnhem.



## East Arnhem Region

The mainland areas of the electorate of Mulka are currently intersected by Arnhem which is inconsistent with the principles of 139a. We propose that the communities of Milingimbi and Ramingining be incorporated into the electorate of Arnhem and Groote Eylandt, which shares numerous affinities with Nhulunbuy, become part of the electorate of Mulka.

While we acknowledge that Arafura is presently under quota by 6.6%, we suggest no change to the electorate boundary.



## Darwin and Palmerston

We suggest that the electorates of Port Darwin, Blain, Brennan and Drysdale remain unchanged due to the stable elector numbers and strong adherence to the principles in previous redistributions.

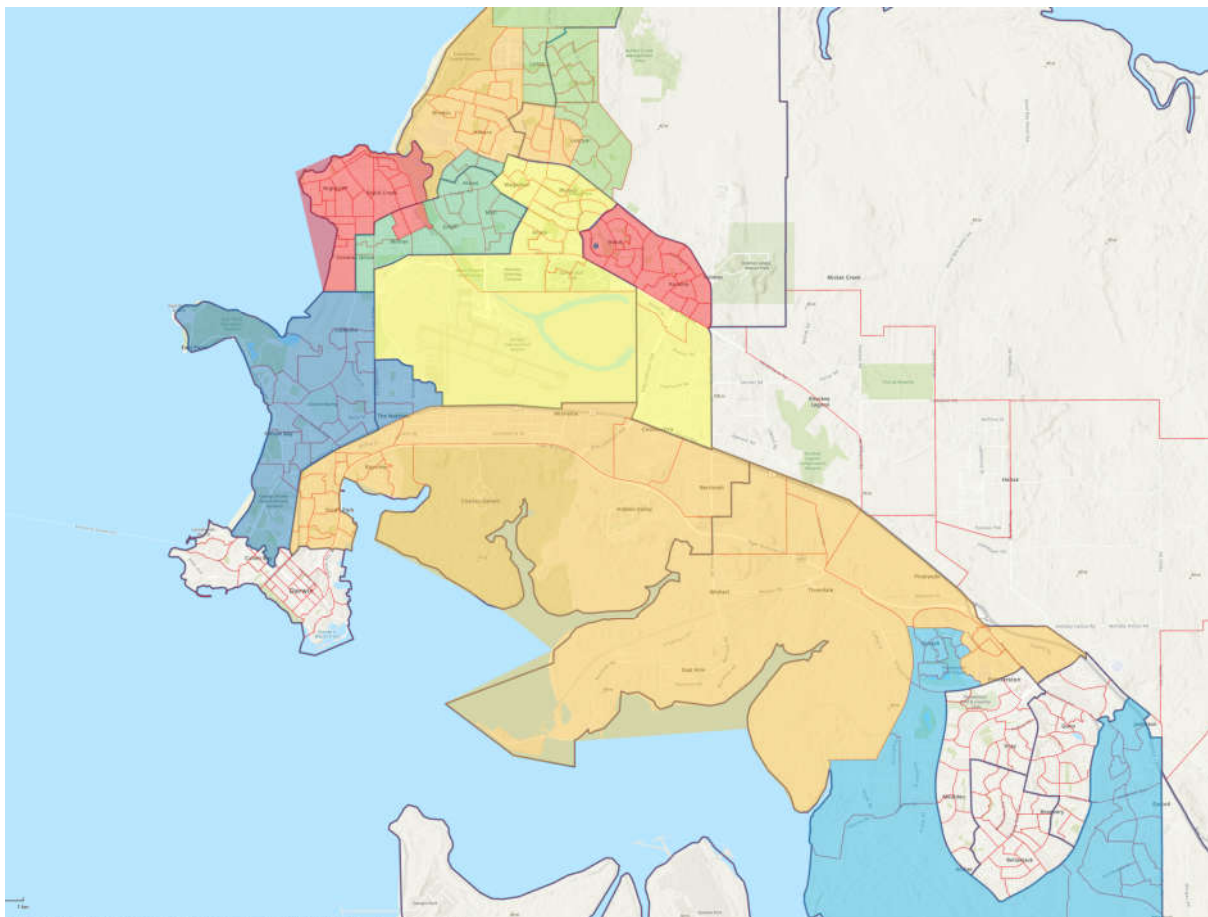
We suggest that Spillett, which is presently at 116% of quota, contract towards its growth area of Zuccoli. Fong Lim should bridge the gap between Darwin and Palmerston, as it has done previously, and incorporate the newer area of Durack Heights which is not dissimilar from Northcrest and Bayview.

Similarly, we suggest that the electorate of Wanguri at 110% of quota should contract towards the growth area of Muirhead. The suburb of Muirhead is currently divided between Wanguri and Casuarina which should be consolidated in a single electorate and include Lyons which shares greater similarities with Muirhead than it does with the older Northern suburbs. The electorate of Wanguri would no longer contain the suburb of Wanguri making the current electorate name inappropriate.

Our suggestion consolidates the suburb of Alawa into Johnston and extend the boundaries of Nightcliff over Trower Rd to capture additional electors of Rapid Creek.

At 93% of quota, we suggest that Fannie Bay incorporate The Narrows and RAAF Base Darwin.

While the current elector numbers don't explicitly require boundary changes, we suggest that Batten Rd and Boulter Rd share similarities with Northlakes as airport-adjacent suburbs and should be shifted from Karama to Sanderson.



## **Electorate Name Changes**

The extensive use of suburb names as electorate names in Darwin creates a tendency to centralise the electorate on its namesake. This is not always consistent with the principles of redistribution as illustrated by our suggestion for Wanguri. While acknowledging the requirement of *Electoral Act 2004* s139B(1), we suggest that this redistribution consider renaming all electorates that currently utilise place names to avoid future issues. These electorates are Wanguri, Nightcliff, Casuarina, Sanderson, Fannie Bay and Karama. The CLP would like to recognise prominent Territorians, particularly Larrakia people, in the renaming of Northern Suburb electorates.

## **Conclusion**

The CLP presents a solution that achieves the object of redistribution whilst minimising elector movement and adhering to legislative requirements.

We also believe that immediate name change of a number of Darwin electorates away from place names will not only reduce confusion for Territory electors, but will allow for greater flexibility in future redistributions

We look forward to responding to your draft proposal.

Kind regards

Peter Pattemore  
Country Liberal Party  
2023 Redistribution Committee

## Annexure A – Redistribution Calculations

Electorate	Current Voters	%	Added	Removed	Proposed Total	%	QUOTA
<b>PALMERSTON</b>							<b>5928</b>
BLAIN	5952	100.4%			5952	100.4%	
BRENNAN	5986	101.0%			5986	101.0%	
DRYSDALE	6174	104.1%			6174	104.1%	
SPILLETT	6900	116.4%		-976	5924	99.9%	
<b>SUBTOTAL</b>	<b>25012</b>	<b>421.9%</b>			<b>24036</b>	<b>405.5%</b>	
<b>AVG</b>	<b>6253</b>	<b>105.5%</b>			<b>6009</b>	<b>101.4%</b>	
<b>DARWIN</b>							
CASUARINA	5851	98.7%	2265	-2387	5729	96.6%	
FANNIE BAY	5508	92.9%	675		6183	104.3%	
FONG LIM	5607	94.6%	976	-675	5908	99.7%	
JOHNSTON	5810	98.0%	770	-490	6090	102.7%	
KARAMA	5748	97.0%		-253	5495	92.7%	
NIGHTCLIFF	5755	97.1%	490		6245	105.3%	
PORT DARWIN	5947	100.3%			5947	100.3%	
SANDERSON	5596	94.4%	253		5849	98.7%	
WANGURI (NEW SEAT)	6514	109.9%	1617	-2265	5866	99.0%	
<b>SUBTOTAL</b>	<b>52336</b>	<b>882.9%</b>			<b>53312</b>	<b>899.3%</b>	
<b>AVG</b>	<b>5815.111111</b>	<b>98.1%</b>			<b>5923.555556</b>	<b>99.9%</b>	
<b>DARWIN + PALMERSTON</b>	<b>77348</b>	<b>1304.8%</b>			<b>77348</b>	<b>1304.8%</b>	
<b>AVG</b>	<b>5949.846154</b>	<b>100.4%</b>			<b>5949.846154</b>	<b>100.4%</b>	
<b>DARWIN RURAL</b>							
Goyder	5947	100.3%			5947	100.3%	
Nelson	5846	98.6%			5846	98.6%	
<b>SUBTOTAL</b>	<b>11793</b>	<b>198.9%</b>			<b>11793</b>	<b>198.9%</b>	
<b>AVG</b>	<b>5896.5</b>	<b>99.5%</b>			<b>5896.5</b>	<b>99.5%</b>	
<b>REMOTE</b>							
ARAFURA	5537	93.4%			5537	93.4%	
ARNHEM	5888	99.3%	1802	-1904	5786	97.6%	
BARKLY	5715	96.4%			5715	96.4%	
DALY	6115	103.2%		-259	5856	98.8%	
GWOJA	5465	92.2%	518		5983	100.9%	
KATHERINE	6047	102.0%	572	-444	6175	104.2%	
MULKA	6506	109.8%	1261	-1546	6221	104.9%	
NAMATJIRA	5864	98.9%			5864	98.9%	
<b>SUBTOTAL</b>	<b>47137</b>	<b>795.2%</b>			<b>47137</b>	<b>795.2%</b>	
<b>AVG</b>	<b>5892.125</b>	<b>99.4%</b>			<b>5892.125</b>	<b>99.4%</b>	
<b>ALICE SPRINGS</b>							
ARALUEN	5928	100.0%			5928	100.0%	
BRAITLING	5917	99.8%			5917	99.8%	
<b>SUBTOTAL</b>	<b>11845</b>	<b>199.8%</b>			<b>11845</b>	<b>199.8%</b>	
<b>AVG</b>	<b>5922.5</b>	<b>99.9%</b>			<b>5922.5</b>	<b>99.9%</b>	

Existing

Added

Removed

Current Electorate	SA1	Electors	New Electorate	Area
SPILLETT	7019999	1		
SPILLETT	7103812	130		Marlows
SPILLETT	7103816	326		Marlows
SPILLETT	7104202	3		Dump
SPILLETT	7104203	434		Johnston
SPILLETT	7104206	261		Johnston
SPILLETT	7104208	0		Johnston
SPILLETT	7104209	310		Zuccoli
SPILLETT	7104210	383		Zuccoli
SPILLETT	7104211	150		Zuccoli
SPILLETT	7104212	268		Zuccoli
SPILLETT	7104213	211		Johnston
SPILLETT	7104214	0		Zuccoli
SPILLETT	7104215	56		Johnston (Units)
SPILLETT	7104216	309		Zuccoli
SPILLETT	7104217	287		Zuccoli
SPILLETT	7104218	309		Zuccoli
SPILLETT	7104219	363		Zuccoli
SPILLETT	7104220	267		Johnston
SPILLETT	7103804	313		Durack
SPILLETT	7103805	329		Durack
SPILLETT	7103806	163		Durack
SPILLETT	7103809	247		Durack
SPILLETT	7103810	187		Durack
SPILLETT	7103811	3		Durack
SPILLETT	7103814	164		Durack
SPILLETT	7103817	233		Durack
SPILLETT	7103818	217		Durack
SPILLETT	7101202	0	FONG LIM	Tivendale
SPILLETT	7101206	11	FONG LIM	Tivendale
SPILLETT	7101208	191	FONG LIM	Tivendale
SPILLETT	7101701	21	FONG LIM	East Arm
SPILLETT	7103807	34	FONG LIM	Pinelands
SPILLETT	7103813	221	FONG LIM	Durack Heights
SPILLETT	7103815	240	FONG LIM	Durack Heights
SPILLETT	7103819	227	FONG LIM	Durack Heights
SPILLETT	7104104	31	FONG LIM	Yarrowonga
			TOTAL	5924
			QUOTA	100%

Existing

Added

Removed

<b>Current Electorate</b>	<b>SA1</b>	<b>Electors</b>	<b>New Electorate</b>	<b>Area</b>
FONG LIM	7101209	105		Berrimah
FONG LIM	7101204	11		DEB
FONG LIM	7101501	1		Hidden Valley / CDNP
FONG LIM	7100906	158		Winnellie
FONG LIM	7100910	15		Bishop St
FONG LIM	7100901	377		Bayview
FONG LIM	7100903	491		Bayview
FONG LIM	7100905	424		Bayview (New Side)
FONG LIM	7100907	169		Woolner
FONG LIM	7100908	0		Power Water
FONG LIM	7100909	165		Woolner (City Valley)
FONG LIM	7100911	245		Woolner (Apartments)
FONG LIM	7100802	393		Stuart Park
FONG LIM	7100803	341		Stuart Park
FONG LIM	7100804	324		Stuart Park
FONG LIM	7100806	141		Stuart Park
FONG LIM	7100807	370		Stuart Park
FONG LIM	7100808	327		Stuart Park
FONG LIM	7100809	168		Tipperary Waters
FONG LIM	7100810	342		Ruddick
FONG LIM	7100811	365		Tipperary Waters
SILLET	7101202	0	FONG LIM	Tivendale
SILLET	7101206	11	FONG LIM	Tivendale
SILLET	7101208	191	FONG LIM	Tivendale
SILLET	7101701	21	FONG LIM	East Arm
SILLET	7103807	34	FONG LIM	Pinelands
SILLET	7103813	221	FONG LIM	Durack Heights
SILLET	7103815	240	FONG LIM	Durack Heights
SILLET	7103819	227	FONG LIM	Durack Heights
SILLET	7104104	31	FONG LIM	Yarrowonga
FONG LIM	7100607	542	Fannie Bay	The Narrows
FONG LIM	7100608	133	Fannie Bay	RAAF Darwin
			TOTAL	5908
			QUOTA	100%



Existing

Added

Removed

<b>Current Electorate</b>	<b>SA1</b>	<b>Electors</b>	<b>New Electorate</b>	<b>Area</b>
FANNIE BAY	7029999	0		
FANNIE BAY	7100301	2		East Point Reserve
FANNIE BAY	7100401	525		East Point
FANNIE BAY	7100402	570		Kurringal
FANNIE BAY	7100403	336		Golden Mile
FANNIE BAY	7100404	418		Vesties
FANNIE BAY	7100405	432		Gardens
FANNIE BAY	7100406	190		Turf Club
FANNIE BAY	7100702	284		Salonika St
FANNIE BAY	7100701	369		Parap Shops
FANNIE BAY	7100706	278		Parap Tavern
FANNIE BAY	7100704	381		Railway Club
FANNIE BAY	7100601	314		Fitzer Dr Ludmilla
FANNIE BAY	7100602	17		Minmarama
FANNIE BAY	7100603	102		Bagot
FANNIE BAY	7100604	0		Ludmilla Swamp
FANNIE BAY	7100605	263		Nemarluk Drive Ludmilla
FANNIE BAY	7100606	435		Richardson Park
FANNIE BAY	7100703	313		Hudson Fysh Parap
FANNIE BAY	7100705	279		May St Parap
FONG LIM	7100607	542	Fannie Bay	The Narrows
FONG LIM	7100608	133	Fannie Bay	RAAF Darwin
			<b>TOTAL</b>	<b>6183</b>
			<b>QUOTA</b>	<b>104%</b>

Existing

Added

Removed

Current

New

Electorate

SA1

Electors

Electorate

Area

JOHNSTON	7029999	1		
JOHNSTON	7101605	265		Coconut Grove Industrial
JOHNSTON	7102302	493		Millner - Velodrome
JOHNSTON	7102305	407		Rapid Creek - McMillans Rd
JOHNSTON	7101801	422		Jingilli
JOHNSTON	7101802	348		Jingilli
JOHNSTON	7101803	242		Jingilli
JOHNSTON	7101804	303		Jingilli
JOHNSTON	7102301	286		Jape
JOHNSTON	7101607	269		Coconut Grove Resi
JOHNSTON	7101608	281		Coconut Grove Resi
JOHNSTON	7101003	361		Alawa
JOHNSTON	7101004	243		Alawa
JOHNSTON	7102401	311		Moil
JOHNSTON	7102402	331		Moil
JOHNSTON	7102403	266		Moil
JOHNSTON	7102404	214		Moil
JOHNSTON	7102405	277		Moil
CASUARINA	7101001	191	JOHNSTON	Alawa
CASUARINA	7101002	316	JOHNSTON	Alawa
CASUARINA	7101005	263	JOHNSTON	Alawa
JOHNSTON	7102303	230	NIGHTCLIFF	Millner - Francis St
JOHNSTON	7102304	260	NIGHTCLIFF	Rapid Creek Shops

TOTAL

6090

QUOTA

103%

Existing

Added

Removed

<b>Current Electorate</b>	<b>SA1</b>	<b>Electors</b>	<b>New Electorate</b>	<b>Area</b>
NIGHTCLIFF	7101601	378		
NIGHTCLIFF	7101602	315		Nightcliff Shops
NIGHTCLIFF	7101604	359		Kulaluk / Retirement Village / Orchard Rd
NIGHTCLIFF	7101606	18		Sunset Cove
NIGHTCLIFF	7102501	170		
NIGHTCLIFF	7102502	283		
NIGHTCLIFF	7102503	192		
NIGHTCLIFF	7102504	230		
NIGHTCLIFF	7102506	327		
NIGHTCLIFF	7102507	303		
NIGHTCLIFF	7102508	327		Nightcliff Police Station
NIGHTCLIFF	7102509	264		
NIGHTCLIFF	7102510	141		
NIGHTCLIFF	7102511	293		
NIGHTCLIFF	7102601	400		
NIGHTCLIFF	7102602	0		
NIGHTCLIFF	7102604	364		
NIGHTCLIFF	7102607	187		
NIGHTCLIFF	7102608	194		
NIGHTCLIFF	7102609	277		
NIGHTCLIFF	7102610	258		
NIGHTCLIFF	7102611	215		
NIGHTCLIFF	7102612	260		
JOHNSTON	7102303	230	NIGHTCLIFF	Millner - Francis St
JOHNSTON	7102304	260	NIGHTCLIFF	Rapid Creek Shops
			TOTAL	6245
			QUOTA	105%

Existing

Added

Removed

**Current**

**New**

**Electorate**

**SA1**

**Electors**

**Electorate**

**Area**

WANGURI	7101401	0		Buffalo Creek
WANGURI	7102103	0		Lee Point
WANGURI	7102106	188		Muirhead
WANGURI	7102107	278		Muirhead
WANGURI	7102108	266		Muirhead
WANGURI	7102110	331		Muirhead
WANGURI	7102114	321		Muirhead
WANGURI	7102115	274		Muirhead
WANGURI	7102116	250		Muirhead
WANGURI	7102003	484		Leanyer
WANGURI	7102004	272		Leanyer
WANGURI	7102005	300		Leanyer
WANGURI	7102008	348		Leanyer
WANGURI	7102001	435		Leanyer
WANGURI	7102002	502		Leanyer
<b>CASUARINA</b>	7102103	35	WANGURI	Lee Point
<b>CASUARINA</b>	7102105	378	WANGURI	Lyons
<b>CASUARINA</b>	7102109	382	WANGURI	Lyons
<b>CASUARINA</b>	7102111	369	WANGURI	Lyons
<b>CASUARINA</b>	7102112	284	WANGURI	Lyons
<b>CASUARINA</b>	7102116	169	WANGURI	Muirhead
WANGURI	7102006	458	CASUARINA	Leanyer
WANGURI	7102007	455	CASUARINA	Leanyer
WANGURI	7102901	412	CASUARINA	Wanguri
WANGURI	7102902	254	CASUARINA	Wanguri
WANGURI	7102903	394	CASUARINA	Wanguri
WANGURI	7102904	292	CASUARINA	Wanguri

TOTAL

5866

QUOTA

99%

Existing

Added

Removed

<b>Current Electorate</b>	<b>SA1</b>	<b>Electors</b>	<b>New Electorate</b>	<b>Area</b>
CASUARINA	7029999	1		
CASUARINA	7102707	0		Coastal Reserve
CASUARINA	7101006	0		Rapid Creek Gardens
CASUARINA	7101301	218		CDU
CASUARINA	7101302	382		Brinkin
CASUARINA	7101303	298		Nakara
CASUARINA	7101304	372		Nakara
CASUARINA	7101305	315		Nakara
CASUARINA	7101306	250		Nakara
CASUARINA	7101307	77		Cas Shopping
CASUARINA	7102701	287		Tiwi
CASUARINA	7102702	271		Tiwi
CASUARINA	7102703	267		Tiwi - Dripstone & Henbury
CASUARINA	7102705	298		Tiwi
CASUARINA	7102706	19		Hospital
CASUARINA	7102707	0		Coastal Researve
CASUARINA	7102704	409		Tiwi - Dorisvale Park
WANGURI	7102901	412	<b>CASUARINA</b>	Wanguri
WANGURI	7102902	254	<b>CASUARINA</b>	Wanguri
WANGURI	7102903	394	<b>CASUARINA</b>	Wanguri
WANGURI	7102904	292	<b>CASUARINA</b>	Wanguri
WANGURI	7102006	458	<b>CASUARINA</b>	Leanyer
WANGURI	7102007	455	<b>CASUARINA</b>	Leanyer
CASUARINA	7101001	191	JOHNSTON	Alawa
CASUARINA	7101002	316	JOHNSTON	Alawa
CASUARINA	7101005	263	JOHNSTON	Alawa
CASUARINA	7102103	35	WANGURI	Lee Point
CASUARINA	7102105	378	WANGURI	Lyons
CASUARINA	7102109	382	WANGURI	Lyons
CASUARINA	7102111	369	WANGURI	Lyons
CASUARINA	7102112	284	WANGURI	Lyons
CASUARINA	7102116	169	WANGURI	Muirhead
			<b>TOTAL</b>	<b>5729</b>
			<b>QUOTA</b>	<b>97%</b>

Existing

Added

Removed

<b>Current Electorate</b>	<b>SA1</b>	<b>Electors</b>	<b>New Electorate</b>	<b>Area</b>
SANDERSON	7029999	1		
SANDERSON	7101101	398		Anula
SANDERSON	7101102	216		Anula
SANDERSON	7101103	294		Anula
SANDERSON	7101104	356		Anula
SANDERSON	7101105	398		Anula
SANDERSON	7102204	0		Sanderson School
SANDERSON	7102801	320		Wagaman
SANDERSON	7102802	295		Wagaman
SANDERSON	7102803	371		Wagaman
SANDERSON	7102804	359		Wagaman
SANDERSON	7102805	0		Wagaman
SANDERSON	7103001	264		Wulagi
SANDERSON	7103002	259		Wulagi
SANDERSON	7103003	252		Wulagi
SANDERSON	7103004	288		Wulagi
SANDERSON	7103005	322		Wulagi
SANDERSON	7103006	136		Wulagi
SANDERSON	7103007	188		Wulagi
SANDERSON	7102201	246		Carnoustie
SANDERSON	7102202	359		Lakes Cres
SANDERSON	7102207	7		Mararra
SANDERSON	7102209	264		Northlakes
SANDERSON	7100101	3		Airport
KARAMA	7101207	220	SANDERSON	Flightpath
KARAMA	7102208	33	SANDERSON	Batten Rd
			TOTAL	5849
			QUOTA	99%

Existing

Added

Removed

Current

New

Electorate

SA1

Electors

Electorate

Area

KARAMA	7101902	317		Karama
KARAMA	7101903	353		Karama
KARAMA	7101904	275		Karama
KARAMA	7101905	262		Karama
KARAMA	7101906	335		Karama
KARAMA	7101907	277		Karama
KARAMA	7101908	294		Karama
KARAMA	7101910	278		Karama
KARAMA	7101911	188		Karama
KARAMA	7101912	179		Karama
KARAMA	7101913	243		Karama
KARAMA	7101914	263		Karama
KARAMA	7102203	377		Malak
KARAMA	7102204	320		Malak
KARAMA	7102205	257		Malak
KARAMA	7102206	286		Malak
KARAMA	7102210	233		Malak
KARAMA	7102211	292		Malak
KARAMA	7102212	250		Malak
KARAMA	7102213	216		Malak
KARAMA	7101207	220	SANDERSON	Flightpath
KARAMA	7102208	33	SANDERSON	Batten Rd

TOTAL

5495

QUOTA

93%

Existing

Added

Removed

<b>Current Electorate</b>	<b>SA1</b>	<b>Electors</b>	<b>New Electorate</b>	<b>Area</b>
ARNHEM	7019999	1		
ARNHEM	7106302	87		
ARNHEM	7106303	780		
ARNHEM	7106310	7		
ARNHEM	7106319	0		
ARNHEM	7106501	255		
ARNHEM	7106502	387		
ARNHEM	7106503	63		
ARNHEM	7106505	67		
ARNHEM	7106507	184		
ARNHEM	7106508	58		
ARNHEM	7106509	127		
ARNHEM	7106510	54		
ARNHEM	7106511	48		
ARNHEM	7106512	133		
ARNHEM	7106604	520		
ARNHEM	7106605	19		
ARNHEM	7106606	374		
ARNHEM	7106607	59		
ARNHEM	7106608	749		
ARNHEM	7106609	3		
ARNHEM	7106610	9		
MULKA	7106305	825	ARNHEM	Milingimbi
MULKA	7106318	665	ARNHEM	Ramingining
MULKA	7106319	56	ARNHEM	Area around Ramo
KATHERINE	7106718	256	ARNHEM	Lansdowne
ARNHEM	7106201	82	MULKA	Bickerton
ARNHEM	7106202	177	MULKA	Alyangula
ARNHEM	7106203	268	MULKA	Umbakumba
ARNHEM	7106204	0	MULKA	Groote
ARNHEM	7106205	502	MULKA	Angurugu
ARNHEM	7106206	148	MULKA	Alyangula
ARNHEM	7106207	43	MULKA	Alyangula
ARNHEM	7106208	0	MULKA	Bickerton
ARNHEM	7106209	41	MULKA	Groote
ARNHEM	7106722	71	GWOJA	
ARNHEM	7106717	572	KATHERINE	
			TOTAL	5786
			QUOTA	98%



Existing

Added

Removed

<b>Current Electorate</b>	<b>SA1</b>	<b>Electors</b>	<b>New Electorate</b>	<b>Area</b>
MULKA	7106302	56		
MULKA	7106304	242		
MULKA	7106306	40		
MULKA	7106307	1536		
MULKA	7106308	737		
MULKA	7106310	110		
MULKA	7106311	200		
MULKA	7106312	63		
MULKA	7106313	112		
MULKA	7106314	86		
MULKA	7106315	67		
MULKA	7106316	14		
MULKA	7106317	26		
MULKA	7106401	3		
MULKA	7106402	257		
MULKA	7106407	234		
MULKA	7106408	178		
MULKA	7106409	86		
MULKA	7106410	98		
MULKA	7106411	193		
MULKA	7106412	155		
MULKA	7106413	173		
MULKA	7106414	94		
MULKA	7106415	125		
MULKA	7106416	131		
ARNHEM	7106201	82	MULKA	Bickerton
ARNHEM	7106202	177	MULKA	Alyangula
ARNHEM	7106203	268	MULKA	Umbakumba
ARNHEM	7106204	0	MULKA	Groote
ARNHEM	7106205	502	MULKA	Angurugu
ARNHEM	7106206	148	MULKA	Alyangula
ARNHEM	7106207	43	MULKA	Alyangula
ARNHEM	7106208	0	MULKA	Bickerton
ARNHEM	7106209	41	MULKA	Groote
MULKA	7106305	825	ARNHEM	Milingimbi
MULKA	7106318	665	ARNHEM	Ramingining
MULKA	7106319	56	ARNHEM	Area around Ramo
			TOTAL	6277
			QUOTA	106%

GWOJA	7105001	35		
GWOJA	7105003	236		
GWOJA	7105005	118		
GWOJA	7105010	64		
GWOJA	7105011	104		
GWOJA	7105012	151		
GWOJA	7105013	117		
GWOJA	7105014	240		
GWOJA	7105301	8		
GWOJA	7105302	146		
GWOJA	7105303	330		
GWOJA	7105304	3		
GWOJA	7105305	408		
GWOJA	7105306	132		
GWOJA	7105307	67		
GWOJA	7105308	177		
GWOJA	7105309	3		
GWOJA	7105310	0		
GWOJA	7105311	0		
GWOJA	7105312	126		
GWOJA	7105313	441		
GWOJA	7105314	174		
GWOJA	7105401	516		
GWOJA	7105402	0		
GWOJA	7105403	203		
GWOJA	7105404	164		
GWOJA	7105405	180		
GWOJA	7105410	25		
GWOJA	7106801	26		
GWOJA	7106803	53		
GWOJA	7106804	71		
GWOJA	7106805	112		
GWOJA	7106806	298		
GWOJA	7106807	373		
GWOJA	7106808	7		
GWOJA	7106809	172		
GWOJA	7106810	62		
GWOJA	7106811	47		
GWOJA	7106812	76		
KATHERINE	7106722	188	GWOJA	
ARNHEM	7106722	71	GWOJA	
DALY	7106802	158	GWOJA	
DALY	7106808	101	GWOJA	
			TOTAL	5983
			QUOTA	101%

Existing

Added

Removed

**Current**

**New**

**Electorate**

**SA1**

**Electors**

**Electorate**

**Area**

KATHERINE	7106701	231
KATHERINE	7106702	383
KATHERINE	7106703	253
KATHERINE	7106704	377
KATHERINE	7106705	282
KATHERINE	7106706	261
KATHERINE	7106707	414
KATHERINE	7106708	402
KATHERINE	7106709	133
KATHERINE	7106710	28
KATHERINE	7106711	183
KATHERINE	7106712	260
KATHERINE	7106713	95
KATHERINE	7106714	184
KATHERINE	7106715	230
KATHERINE	7106716	171
KATHERINE	7106720	277
KATHERINE	7106721	63
KATHERINE	7106723	277
KATHERINE	7106724	332
KATHERINE	7106725	164
KATHERINE	7106726	267
KATHERINE	7106727	336

ARNHEM 7106717 572 KATHERINE

KATHERINE 7106722 188 GWOJA

KATHERINE 7106718 256 Arnhem

TOTAL 6175

QUOTA 104%

Existing

Added

Removed

**Current**

**New**

**Electorate**

**SA1**

**Electors**

**Electorate**

**Area**

DALY	7103501	6		
DALY	7019999	0		
DALY	7103502	248		
DALY	7103509	253		
DALY	7103510	310		
DALY	7103511	167		
DALY	7103514	187		
DALY	7103515	166		
DALY	7103516	240		
DALY	7105702	159		
DALY	7105703	313		
DALY	7105704	122		
DALY	7105708	438		
DALY	7105710	183		
DALY	7105711	323		
DALY	7105716	26		
DALY	7105801	302		
DALY	7105802	76		
DALY	7105803	195		
DALY	7105804	235		
DALY	7105805	108		
DALY	7105806	51		
DALY	7105807	77		
DALY	7105808	74		
DALY	7105901	1498		
DALY	7105902	99		
DALY	7106802	158	GWOJA	
DALY	7106808	101	GWOJA	

TOTAL

5856

QUOTA

99%