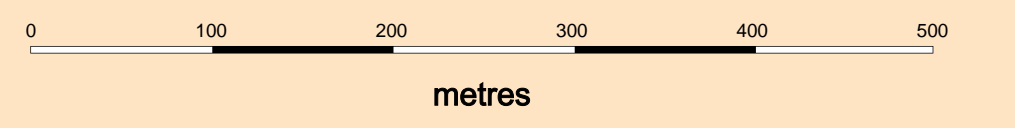
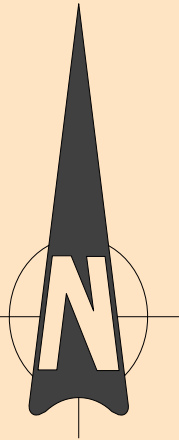


# SANDERSON



Sanderson

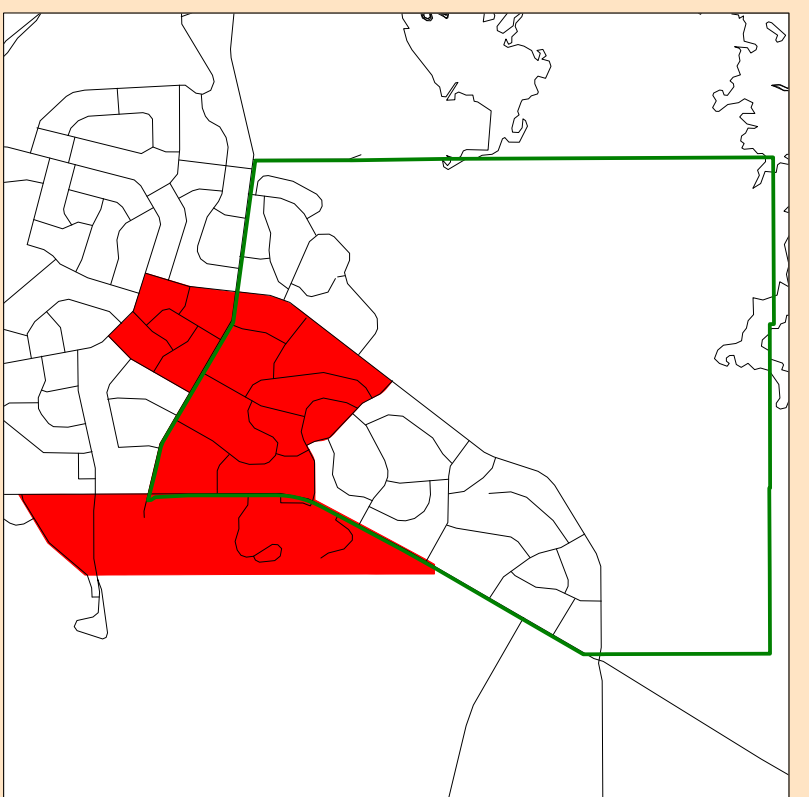
Town Of Sanderson  
Darwin Municipality



HORIZONTAL DATUM : GDA 94  
DATE OF CADASTRE : 11 November 2015

LEGEND

LOCALITY DIAGRAM  
Town Of Sanderson



This map was produced on the Geocentric Datum of Australia 1994 (GDA 94). For most practical purposes GDA94 coordinates and satellite derived (GPS) coordinates based on the World Geodetic System 1984 (WGS84) are the same.

