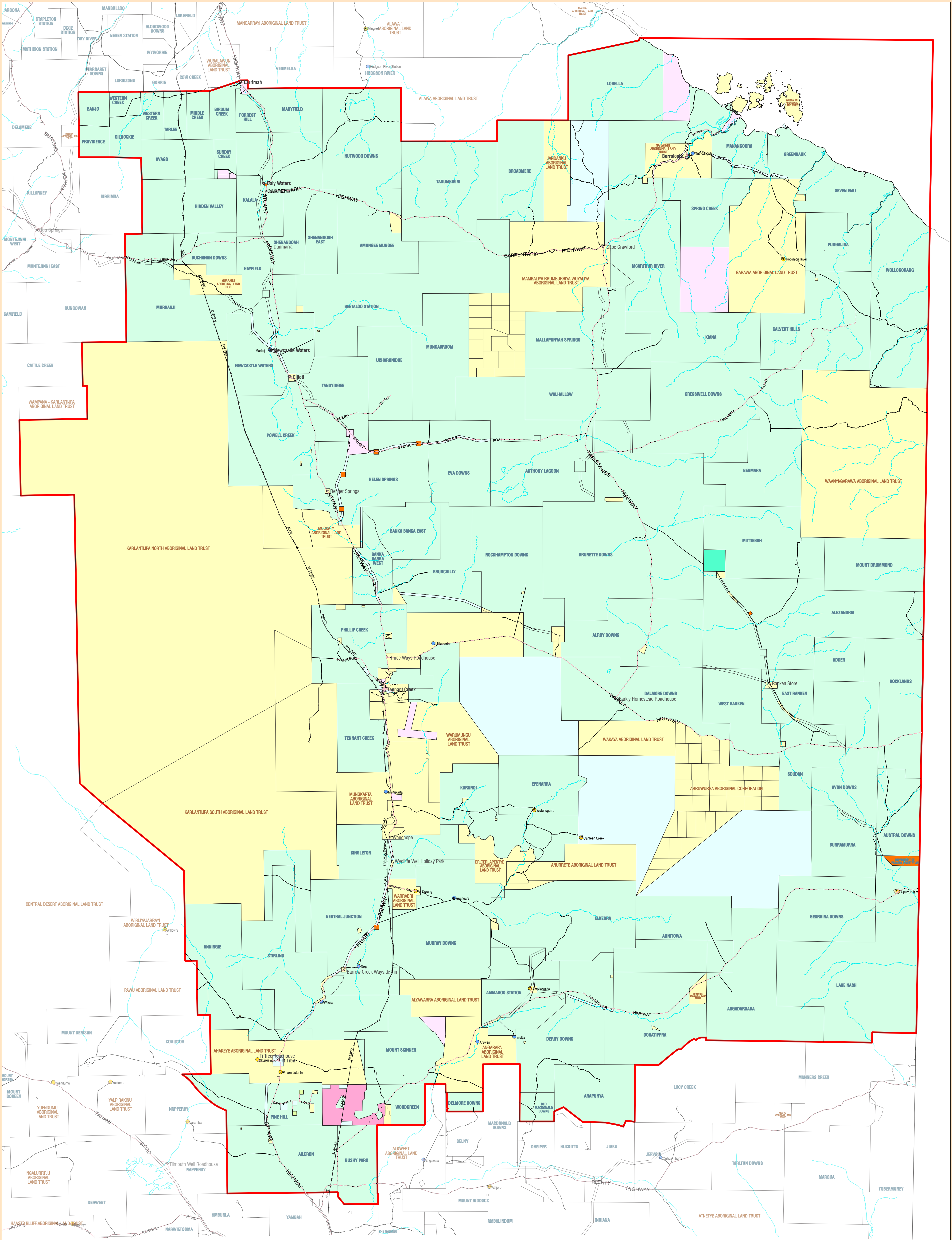


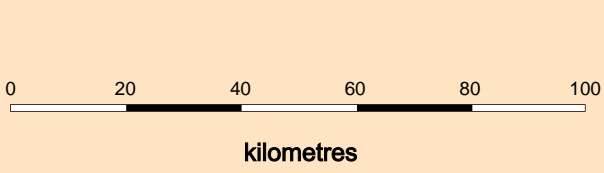
BARKLY



This map was produced on the Geocentric Datum of Australia 1994 (GDA 94). For most practical purposes GDA94 coordinates and satellite derived (GPS) coordinates based on the World Geodetic System 1984 (WGS84) are the same.

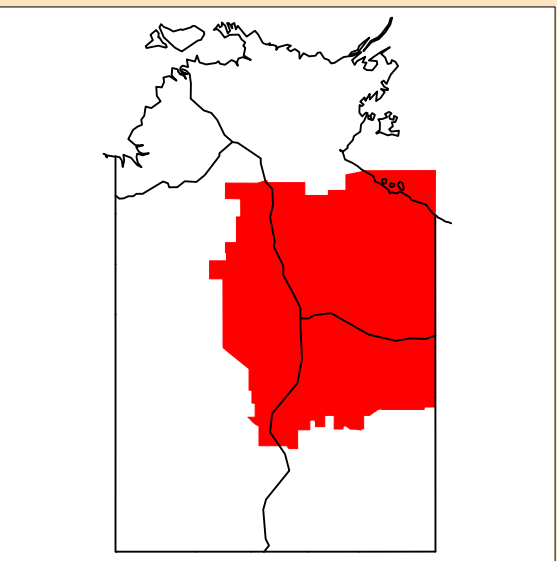
L1, Energy House, 18-20 Cavenagh St, Darwin City
GPO Box 1680 Darwin NT 0801
<http://www.dipl.nt.gov.au>

- LEGEND**
- | | | | |
|--|---------------------------|--|---------------------------|
| | BUILDING LEASE | | PERPETUAL PASTORAL LEASE |
| | CROWN LEASE IN PERPETUITY | | RESERVE |
| | CROWN LEASE TERM | | RIGHT TO A FREEHOLD TITLE |
| | FREEHOLD | | SPECIAL PURPOSES LEASE |
| | GOVT SET ASIDE | | VACANT CROWN |
| | PASTORAL LEASE | | |



HORIZONTAL DATUM : GDA94
DATE OF CADASTRE : 10 October 2019

LOCALITY DIAGRAM



2020 Electoral Boundaries
Barkly

