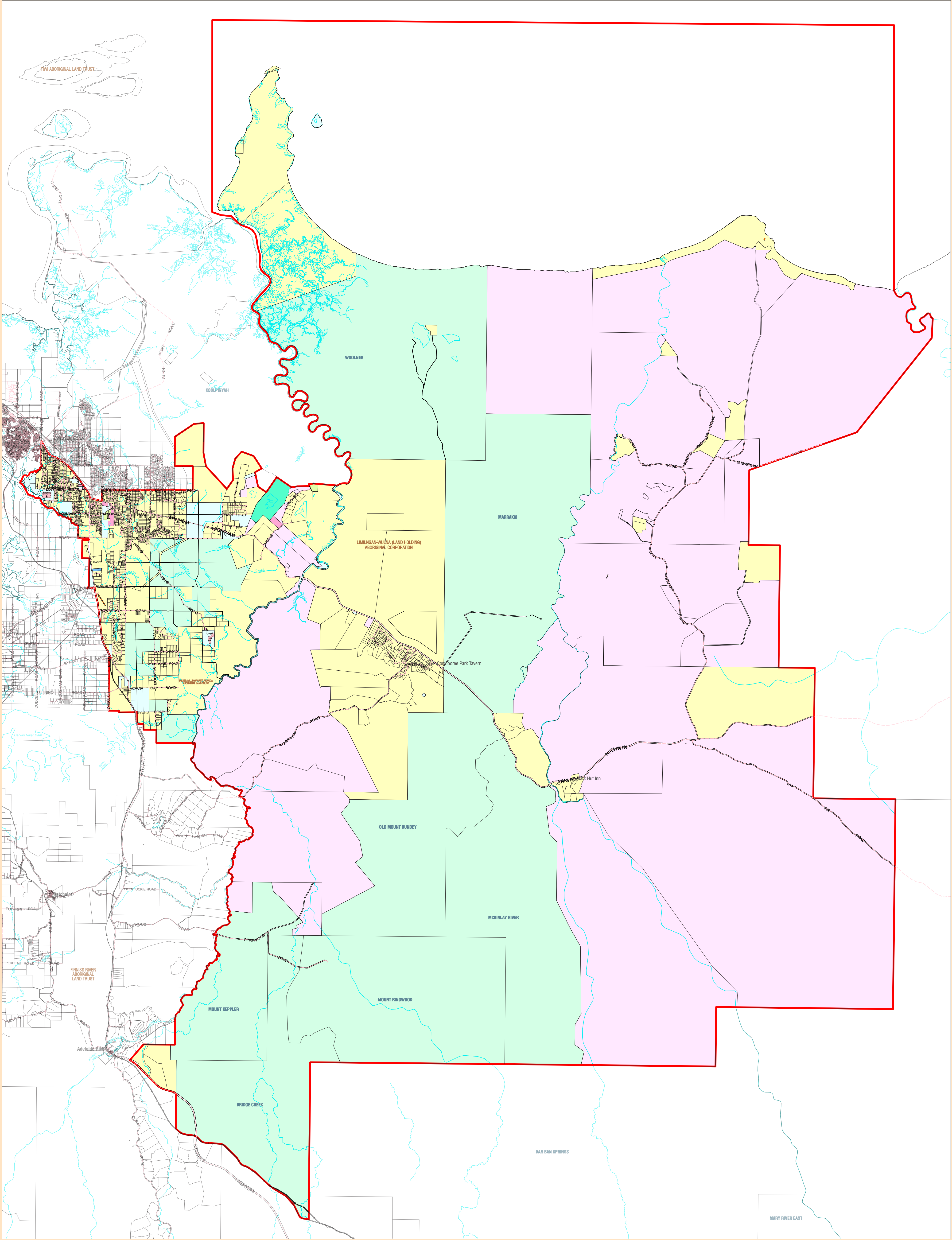








GOYDER








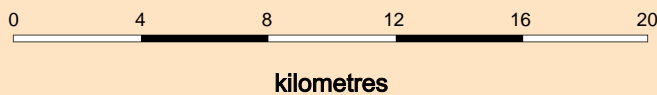
This map was produced on the Geocentric Datum of Australia 1994 (GDA 94). For most practical purposes GDA94 coordinates and satellite derived (GPS) coordinates based on the World Geodetic System 1984 (WGS84) are the same.

L1, Energy House, 18-20 Cavenagh St, Darwin City
GPO Box 1680 Darwin NT 0801
<http://www.dipl.nt.gov.au>



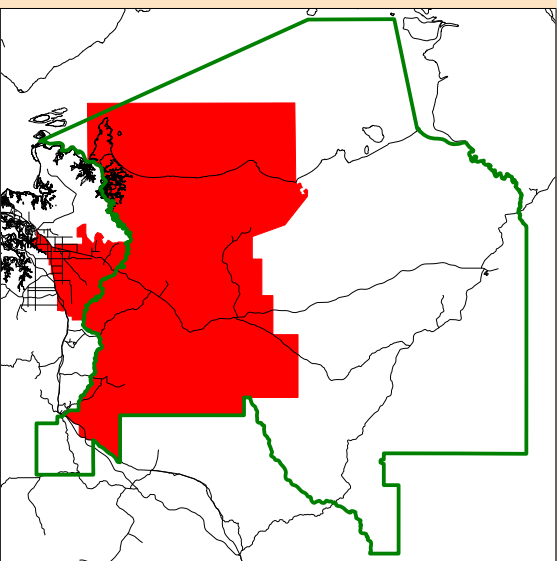
- | | |
|---|---------------------------|
|  | BUILDING LEASE |
|  | CROWN LEASE IN PERPETUITY |
|  | CROWN LEASE TERM |
|  | FREEHOLD |
|  | GOVT SET ASIDE |
|  | MISCELLANEOUS LEASE |

- | | |
|---|---------------------------|
|  | PERPETUAL PASTORAL LEASE |
|  | RESERVE |
|  | RIGHT TO A FREEHOLD TITLE |
|  | SPECIAL PURPOSES LEASE |
|  | VACANT CROWN |



HORIZONTAL DATUM : GDA94
DATE OF CADASTRE : 8 October 2019

LOCALITY DIAGRAM
Alligator Subregion



2020 Electoral Boundaries
Goyder

Alligator Subregion
Darwin Region

