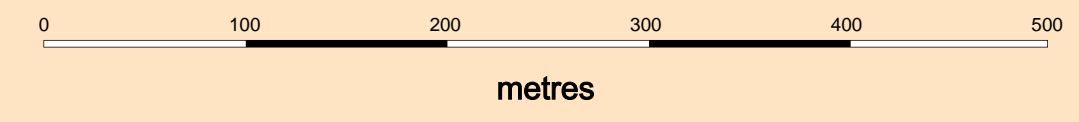
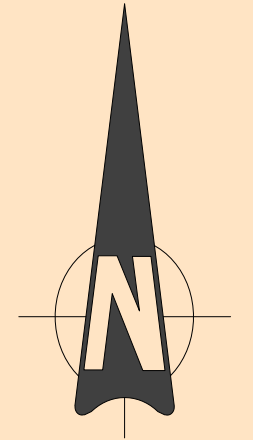


# KARAMA



Karama

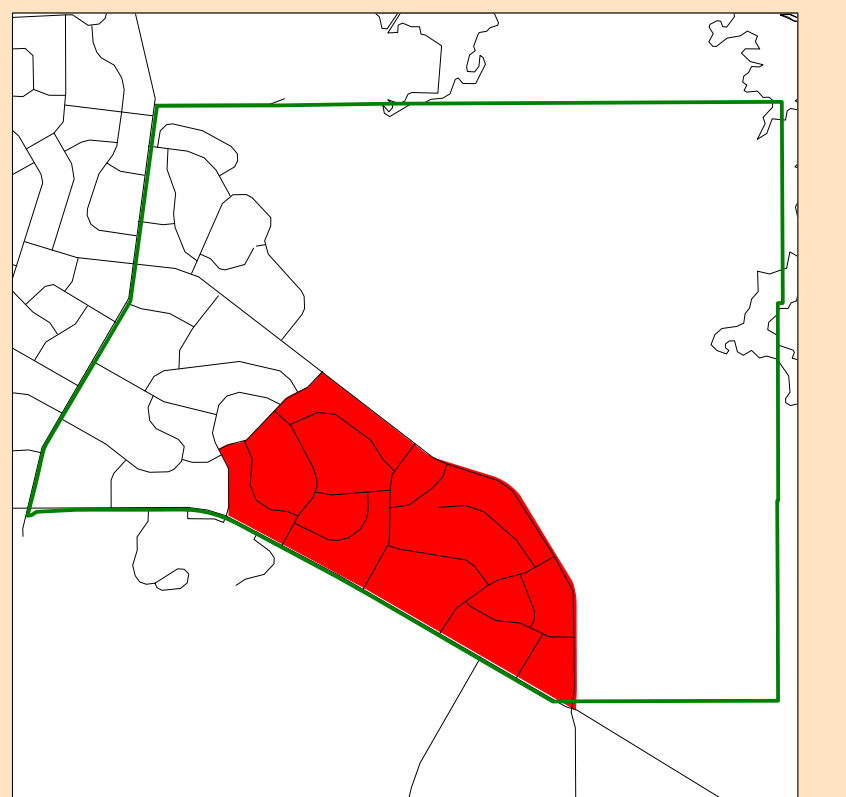
Town Of Sanderson  
Darwin Municipality



HORIZONTAL DATUM : GDA 94  
DATE OF CADASTRE : 11 November 2015

### LEGEND

### LOCALITY DIAGRAM Town Of Sanderson



This map was produced on the Geocentric Datum of Australia 1994 (GDA 94). For most practical purposes GDA94 coordinates and satellite derived (GPS) coordinates based on the World Geodetic System 1984 (WGS84) are the same.

