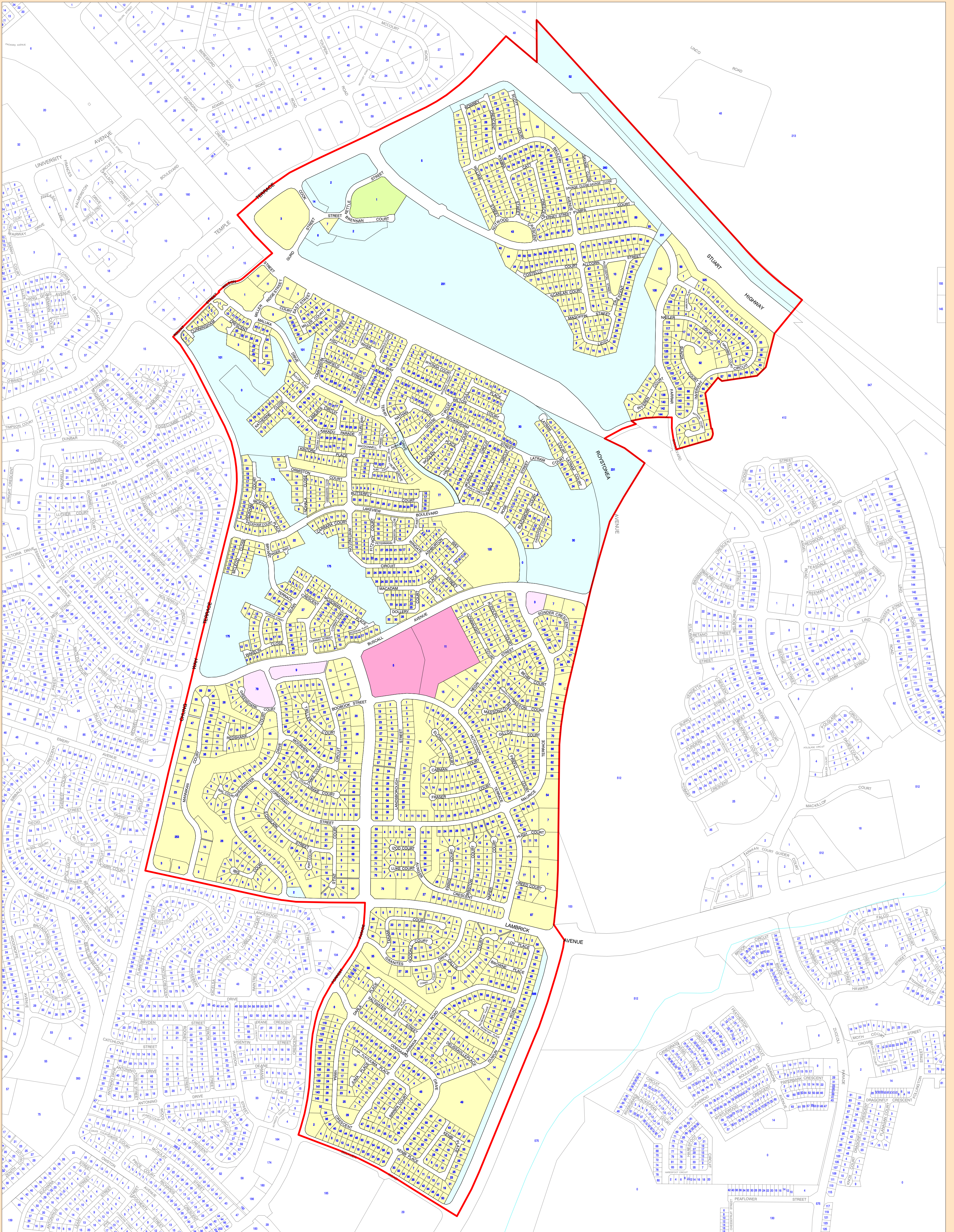


BRENNAN



This map was produced on the Geocentric Datum of Australia 1994 (GDA 94). For most practical purposes GDA94 coordinates and satellite derived (GPS) coordinates based on the World Geodetic System 1984 (WGS84) are the same.

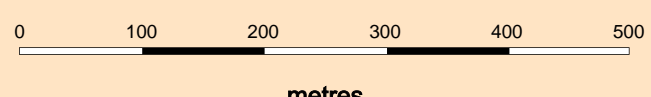


L1, Energy House, 18-20 Cavenagh St, Darwin City
GPO Box 1680 Darwin NT 0801
<http://www.dipl.nt.gov.au>



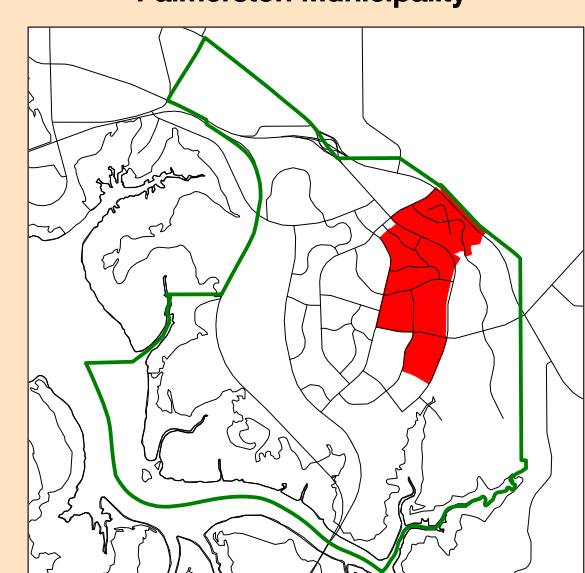
LEGEND

	CROWN LEASE IN PERPETUITY		GOVT SET ASIDE
	CROWN LEASE TERM		VACANT CROWN
	FREEHOLD		



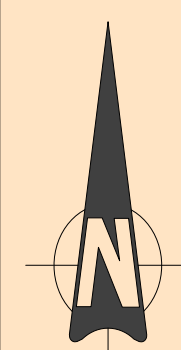
HORIZONTAL DATUM : GDA94
DATE OF CADASTRE : 8 October 2019

LOCALITY DIAGRAM
Palmerston Municipality



2020 Electoral Boundaries
Brennan

Palmerston Municipality
Palmerston Subregion



The Northern Territory of Australia does not warrant that the product or any part of it is correct or complete and will not be liable for any loss, damage or injury suffered by any person as a result of its inaccuracy or incompleteness. You are encouraged to notify any error or omission in the material by calling (08) 8995 5317.