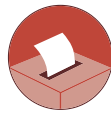




Un-Incorporated Areas







(Nhulunbuy)

0 100 200 300 400 500 m



**Northern Territory
Electoral Commission**
EVERY vote counts!

Legend

-  Un-Incorporated Area
-  Local Government Area
-  Cadastre
-  Suburb/Locality
-  Homeland
-  Town Camp

Plan Date: 13/02/2025
This Plan designed to be Printed at A3

